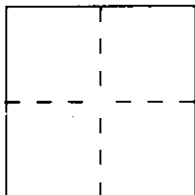


**CORNER RECORD**

DPD-3011 (NEW 11/93)

Document Number 1N26-16-6City of \_\_\_\_\_ County of MONO, CaliforniaBrief Legal Description PROPERTY CORNER IN SEC. 16, T. 1 N., R. 26 E., M.D.M.**CORNER TYPE**

Government Corner ☐ Control ☐  
 Meander ☐ Property ☒  
 Rancho ☐ Other ☐  
 Date of Survey 3-22-00

**Coordinates (Optional)**

N. 661921.126  
 E. 2121756.336  
 Zone 3 NAD: '27 '83 X  
 NAD-83 Epoch 1986  
 Elevation \_\_\_\_\_

Corner — Left as found ☒ Found and tagged ☐ Established ☐ Reestablished ☐ Rebuilt ☐


Identification and type of corner found: Evidence used to identify or procedure used to establish or reestablish the corner:

A description of the physical condition of the monument as found and as set or reset: FOUND 5/8" REBAR,  
UP 0.21M, WITH TAG "RCE 30029" WIRED TO IT. IN GOOD  
CONDITION.

**SURVEYOR'S STATEMENT**


This Corner Record was prepared by me or under my direction in conformance with  
 the Land Surveyors' Act on 3-2-2000.

Signed Karl A. Riesen L.S. or R.C.E. Number 7285  
 For the State of California  
 Department of Transportation

**COUNTY SURVEYOR'S STATEMENT**

This Corner Record was received APRIL 3, 2000 and examined  
 and filed APRIL 5, 2000.

Signed John Kendall Beck Title DEPUTY MONO COUNTY  
SURVEYOR  
EXP. 6-30-00



County Surveyor's Comment \_\_\_\_\_