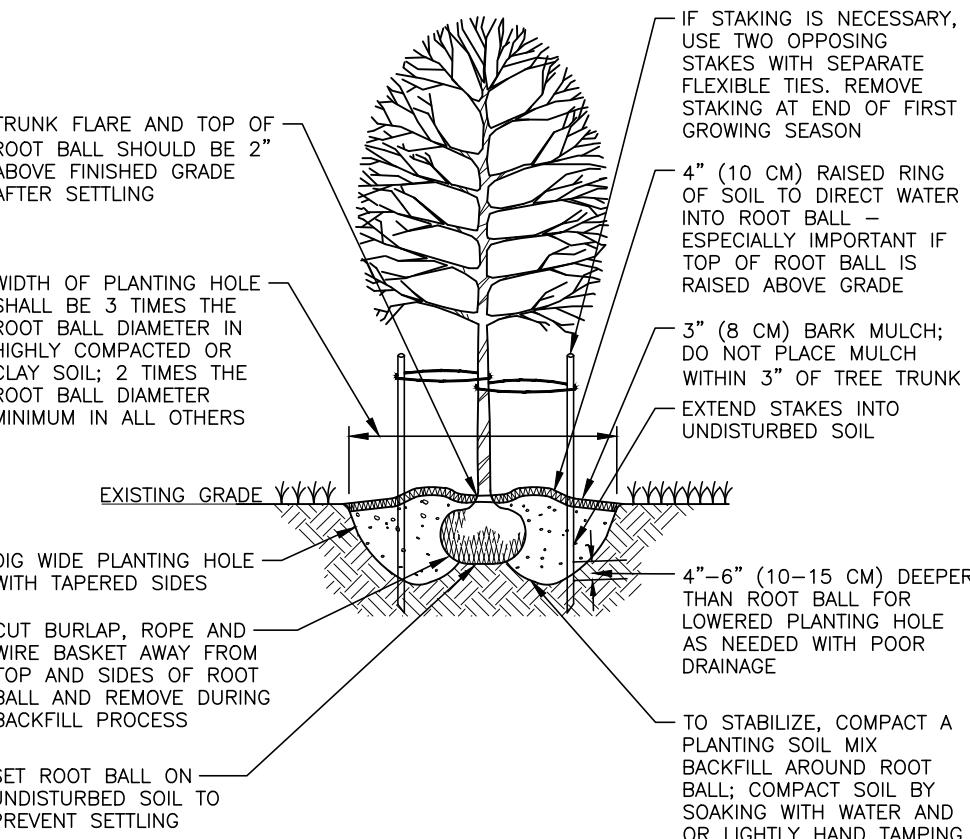


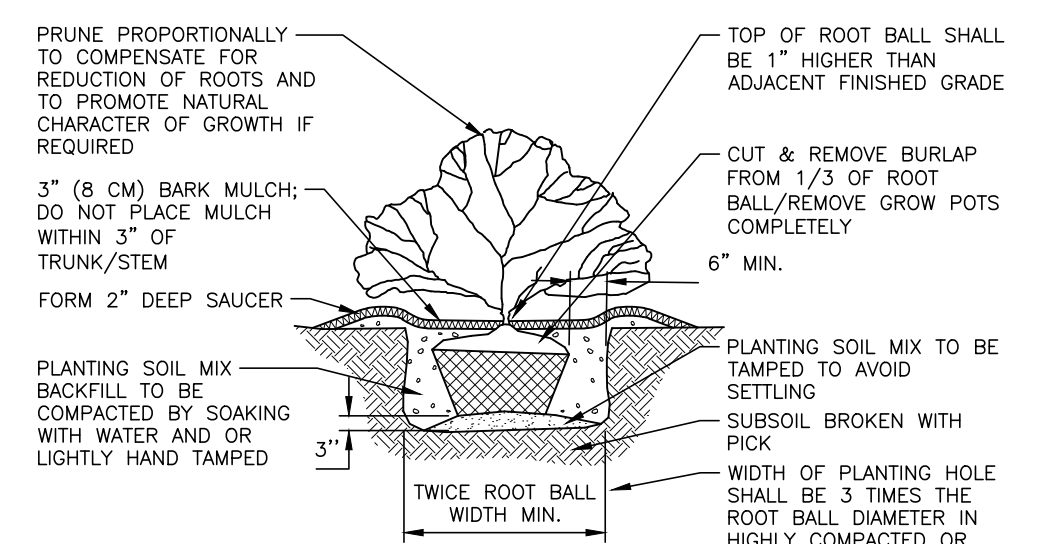
D:\Projects\NTR\NTR22001\04-Production\Drawings\NTR22001X-LANDSCAPE.dwg, 8/11/2022 7:54:02 PM, Ryan Brady



- NOTES:
1. SELECT TREES THAT HAVE: STRONG CENTRAL LEADER; CROWN WITH FULL FOLIAGE; ARE GROWN IN HEAVY CLAY SOIL WITH DRIP IRRIGATION
 2. BEFORE INSTALLING PLANTING SOIL MIX BACKFILL AROUND ROOT BALL, BE SURE TO SOAK HOLE TO CONFIRM WATER FILTERS THROUGH UNDISTURBED SOIL. DESIGN ALTERNATIVE DRAINAGE SYSTEM IF REQUIRED
 3. A SOIL EXPERT CAN BE CONSULTED TO HELP MODIFY AND FERTILIZE TOPSOIL TO CREATE AN ACCEPTABLE PLANTING SOIL MIX FOR THE SITE CONDITIONS AND SPECIFIC TREE SPECIES
 4. IF USING CONTAINER GROWN TREES, USE FINGERS OR SMALL HAND TOOLS TO PULL ROOTS OUT OF THE OUTER LAYER OF POTTING SOIL. THEN CUT OR PULL APART ANY ROOTS CIRCLING THE PERIMETER OF THE CONTAINER
 5. THOROUGHLY SOAK THE TREE ROOT BALL AND ADJACENT PREPARED SOIL SEVERAL TIMES DURING THE FIRST MONTH AFTER PLANTING AND DURING DRY PERIODS

TREE INSTALLATION DETAIL

N.T.S.



SHRUB INSTALLATION DETAIL

N.T.S.

N/F
WACHOVIA BANK & TRUST CO
PIN#: 3713-71-9075.000
DB. 1215 PG. 75
P.B. 32 PAGE 39

ZONING: NC
USE: COMMERCIAL (BANK)

HARRISON DRIVE N
(60' PUBLIC R/W)
(35 MPH)

S68°38'31"E 65.00'

EXISTING
VEGETATION
TO REMAIN IN PLACE

5' LSR

5' LSR

5' LSR

5' LSR

5' LSR

5' LSR

5' LSR

5' LSR

5' LSR

5' LSR

5' LSR

5' LSR

5' LSR

5' LSR

5' LSR

5' LSR

5' LSR

5' LSR

5' LSR

5' LSR

5' LSR

5' LSR

5' LSR

5' LSR

5' LSR

5' LSR

5' LSR

5' LSR

5' LSR

5' LSR

5' LSR

5' LSR

5' LSR

5' LSR

5' LSR

5' LSR

5' LSR

5' LSR

5' LSR

N/F
WILSON CHAVEZ LLC
PIN#: 3713-70-6386.000
DB. 2656 PG. 723
P.B. 40 PAGE 70

ZONING: GC
USE: COMMERCIAL (RETAIL)

PLANT SCHEDULE

CANOPY TREES	CODE	QTY	COMMON NAME	BOTANICAL NAME	CAL
	LSR	3	Fruitless Sweetgum	Liquidambar styraciflua 'Rotundiloba'	2.5"
EVERGREEN SHRUBS	CODE	QTY	COMMON NAME	BOTANICAL NAME	SPREAD
	IVND	4	Dwarf Yaupon	Ilex vomitoria 'Nana'	12"
GROUND COVERS	CODE	QTY	COMMON NAME	BOTANICAL NAME	CQNT. SPACING
	CYDA	5,348 sf	Bermuda 419	Cynodon dactylon	Sod

LANDSCAPING REQUIREMENTS:

1. RATE (1) CANOPY TREE FOR EVERY 50 FT OF STREET FRONTAGE. (UDO SECT. 8.5.1)
2. SPACING: MAXIMUM OF 75 FEET ON-CENTER. (UDO SECT. 8.5.1)
3. LOCATION: IN PLANTING STRIP (5-FOOT MINIMUM WIDTH) (UDO SECT. 8.5.1)
4. DUMPSTERS, MECHANICAL EQUIPMENT, UTILITY STRUCTURES SHALL BE SCREENED FROM THE VIEW OF ANY PUBLIC RIGHT-OF-WAY OR ADJACENT PROPERTY BY A WALL OR PLANTED HEDGE OF HEIGHT 1 FOOT ABOVE THE STRUCTURE OR 8 FEET WHICH EVER IS LESS. (UDO SECT. 8.5.1)
5. ANY TREES TO BE LOCATED NEAR NATURAL GAS OR ELECTRICAL FACILITIES WILL NEED TO BE PLANTED SO AS TO HAVE AS LITTLE IMPACT ON THE FACILITIES AS POSSIBLE. THE CITY WILL RESERVE THE RIGHT TO REMOVE TREES, WITHOUT ADDITIONAL BEING PLANTED, SHOULD FUTURE MAINTENANCE ISSUES EMERGE. IT SHALL BE THE RESPONSIBILITY OF THE PROPERTY OWNER TO STAY COMPLIANT WITH THE UDO LANDSCAPE REQUIREMENTS FOR THE SITE AS PER THE OWNER'S WARRANTY.

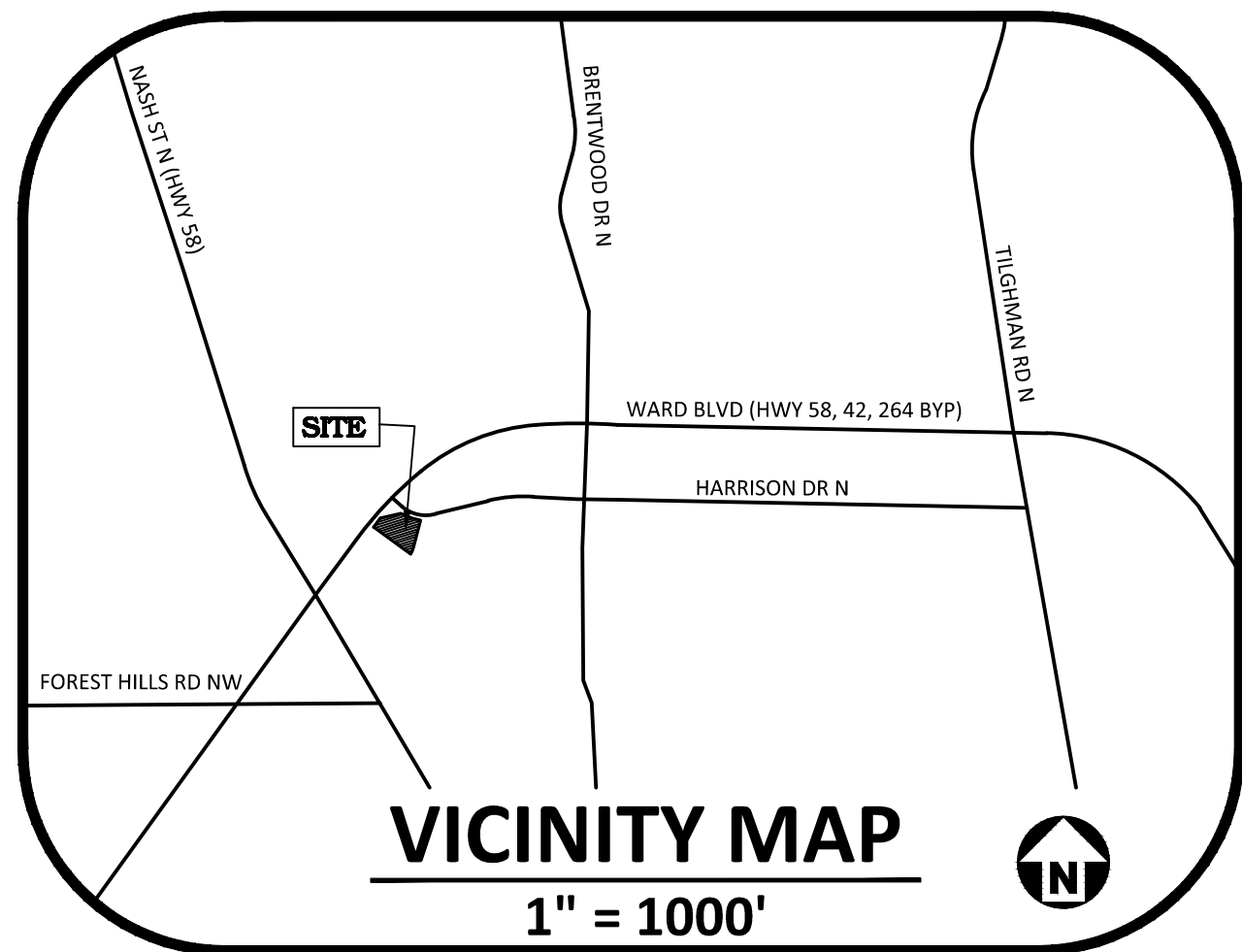
LANDSCAPING CALCULATIONS:

STREET FRONTAGE LANDSCAPING (190 LF ALONG ACCESS DRIVE):

CANOPY TREES (1 PER 50 FT)
REQUIRED: 4
PROVIDED: 4 (1 PROPOSED TREE + 3 EXISTING TREES)

STREET CORNER FRONTAGE LANDSCAPING (285 LF ALONG HARRISON DRIVE N AND WARD BOULEVARD):

CANOPY TREES (1 PER 50 FT)
REQUIRED: 6
PROVIDED: 6 (2 PROPOSED TREES + 4 EXISTING TREES)



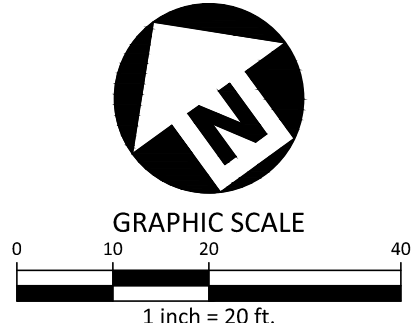
LANDSCAPE NOTES

1. ALL MATERIALS AND METHODS OF CONSTRUCTION SHALL BE IN ACCORDANCE WITH THE CITY OF WILSON AND THE STATE OF NORTH CAROLINA STANDARDS AND SPECIFICATIONS.
2. CONTRACTOR IS RESPONSIBLE FOR THE SITE INSPECTION BEFORE LANDSCAPE CONSTRUCTION AND INSTALLATION IN ORDER TO BECOME FAMILIAR WITH THE EXISTING CONDITIONS.
3. LANDSCAPE CONTRACTOR IS RESPONSIBLE FOR LOCATING ALL UNDERGROUND UTILITIES BEFORE BEGINNING DEMOLITION OR INSTALLATION.
4. CONTRACTOR SHALL NOTIFY LANDSCAPE ARCHITECT OF ANY DISCREPANCIES BETWEEN THE NOTES, SPECIFICATIONS, DRAWINGS OR SITE CONDITIONS FOR RESOLUTION PRIOR TO INSTALLATION.
5. ANY DAMAGE TO UTILITIES SHALL BE REPAIRED AT THE CONTRACTOR'S EXPENSE.
6. THIS PLAN IS FOR PLANTING PURPOSES ONLY. FOR INFORMATION REGARDING BUILDINGS, GRADING, WALLS, ETC., REFER TO ARCHITECTURE, SITE AND GRADING PLANS.
7. VERIFICATION OF TOTAL PLANT QUANTITIES AS SHOWN IN THE PLANT SCHEDULE SHALL BE THE RESPONSIBILITY OF THE LANDSCAPE CONTRACTOR. ANY DISCREPANCIES SHALL BE BROUGHT TO THE ATTENTION OF THE LANDSCAPE ARCHITECT.
8. CONTRACTOR TO ENSURE PROPER STABILIZATION AND SEEDING OF THE SITE IN ACCORDANCE WITH APPLICABLE REGULATIONS.
9. LANDSCAPE MATERIAL SHALL BE WELL FORMED, VIGOROUS, GROWING SPECIMENS WITH GROWTH TYPICAL OF VARIETIES SPECIFIED AND SHALL BE FREE FROM DAMAGE, INSECTS AND DISEASES. MATERIAL SHALL EQUAL OR SURPASS #1 QUALITY AS DEFINED IN THE CURRENT ISSUE OF "AMERICAN STANDARD FOR NURSERY STOCK" AS PUBLISHED BY THE AMERICAN NURSERY & LANDSCAPE ASSOCIATION.
10. ALL PLANT MATERIAL IS TO BE CAREFULLY HANDLED BY THE ROOT BALL, NOT THE TRUNK, BRANCHES AND/OR FOLIAGE OF THE PLANT. MISHANDLED PLANT MATERIAL MAY BE REJECTED BY THE LANDSCAPE ARCHITECT.
11. ALL PLANT MATERIAL IS TO BE WELL ROOTED, NOT ROOT BOUND, SUCH THAT THE ROOT BALL REMAINS INTACT THROUGHOUT THE PLANTING PROCESS. DEFICIENT PLANT MATERIAL MAY BE REJECTED BY THE LANDSCAPE ARCHITECT OR OWNER.
12. ALL PLANTS TO BE A MINIMUM OF WHAT IS SPECIFIED IN THE PLANT SCHEDULE. ANY CHANGES OR SUBSTITUTIONS SHALL BE APPROVED BY THE LANDSCAPE ARCHITECT AND GOVERNING JURISDICTION PRIOR TO ANY HOLE BEING DUG.
13. CONTRACTOR TO COORDINATE WITH OWNER'S REPRESENTATIVE AND LANDSCAPE ARCHITECT TO ESTABLISH THE EXTENTS OF MULCH/SEED/SOD IF NOT SPECIFICALLY SHOWN ON PLANS.
14. CONTRACTOR SHALL PROVIDE POSITIVE DRAINAGE IN ALL PLANTING AREAS.
15. PROPOSED TREES TO BE PLANTED A MINIMUM 10 FEET FROM ANY LIGHT POLE AS MEASURED FROM TRUNK OF THE TREE TO THE POLE.
16. PROPOSED TREES TO BE PLANTED A MINIMUM 5 FEET FROM ANY FIRE HYDRANT AS MEASURED FROM TRUNK OF THE TREE TO THE HYDRANT.
17. CONTRACTOR SHALL COMPLETE SOIL TEST IN ALL PLANTING AREAS TO DETERMINE SOIL AMENDMENT REQUIREMENTS UNLESS WAIVED BY OWNER'S REPRESENTATIVE. CONTRACTOR SHALL ADJUST PH AND FERTILITY BASED UPON THE SOIL TEST RESULTS.
18. TOPSOIL SHALL BE FREE OF MATERIAL LARGER THAN 1.0 INCH IN DIAMETER OR LENGTH AND SHALL NOT CONTAIN SLAG, CINDERS, STONES, LUMPS OF SOIL, STICKS, ROOTS, TRASH, OR OTHER EXTRANEIOUS MATERIAL.
19. LOOSEN SUBGRADE / SURFACE SOIL TO A MINIMUM DEPTH OF 6 INCHES. APPLY SOIL AMENDMENTS AND FERTILIZERS AS REQUIRED BY THE SOIL TEST RESULTS TO ACHIEVE A HEALTHY GROWING MEDIA AND MIX THOROUGHLY INTO TOP 4 INCHES OF SOIL. SPREAD PLANTING SOIL MIX TO A DEPTH OF 6 INCHES BUT NOT LESS THAN REQUIRED TO MEET FINISH GRADES AFTER NATURAL SETTLEMENT. DO NOT SPREAD IF PLANTING SOIL OR SUBGRADE IS FROZEN, MUDDY, OR EXCESSIVELY WET.
20. IF IMPORTED TOPSOIL IS REQUIRED, THE SUBGRADE SHALL BE SCARIFIED OR TILLED TO A DEPTH OF AT LEAST 6 INCHES PRIOR TO INSTALLATION OF IMPORTED TOPSOIL. FOLLOWING INSTALLATION OF IMPORTED TOPSOIL, THE TOPSOIL SHALL BE TILLED TO INTEGRATE THE SOIL PROFILES.
21. PLANT MATERIALS ARE TO BE GUARANTEED FOR A PERIOD OF 12 MONTHS. PLANT MATERIALS WHICH REMAIN UNHEALTHY WILL BE REPLACED BY THE LANDSCAPE CONTRACTOR BEFORE THE EXPIRATION OF THE GUARANTEE PERIOD OR IMMEDIATELY IF SO DIRECTED BY THE OWNER'S REPRESENTATIVE OR LANDSCAPE ARCHITECT.
22. ALL TREE PLANTINGS SHALL BE MULCHED TO A DEPTH OF 3 INCHES, AND WITH A MINIMUM 3 FOOT RADIUS FROM BASE OF TREE OR TO DRIPLINE. MULCH SHALL BE FREE OF TRASH AND MAINTAINED WEED FREE. MULCH SHALL NOT COVER THE ROOT FLARE. CONFIRM MULCH SPECIFICATIONS WITH OWNER'S REPRESENTATIVE OR LANDSCAPE ARCHITECT.
23. DO NOT PRUNE TREES AND SHRUBS BEFORE DELIVERY. PROTECT BARK, BRANCHES, AND ROOT SYSTEMS FROM SUN SCALD, DRYING, SWEATING, WHIPPING, AND OTHER HANDLING AND TYING DAMAGE. DO NOT BEND OR BIND-TIE TREES OR SHRUBS IN SUCH A MANNER AS TO DESTROY THEIR NATURAL SHAPE. PROVIDE PROTECTIVE COVERING OF EXTERIOR PLANTS DURING DELIVERY. DO NOT DROP EXTERIOR PLANTS DURING DELIVERY AND HANDLING.
24. DELIVER EXTERIOR PLANTS AFTER PREPARATIONS FOR PLANTING HAVE BEEN COMPLETED AND INSTALL IMMEDIATELY. IMMEDIATELY AFTER UNLOADING, STAND THE TREES UP TO REDUCE THE RISK OF SUN SCALD. PROPERLY STAGED TREES ARE STANDING, UNTIED AND SPACED. UNLESS IMMEDIATELY INSTALLED, SET EXTERIOR PLANTS AND TREES IN SHADE, PROTECT FROM WEATHER AND MECHANICAL DAMAGE, AND KEEP ROOTS MOIST.
25. SEE LANDSCAPE DETAILS FOR TREE STAKING REQUIREMENTS.
26. EXCAVATE EDGES OF ALL PLANTING BEDS TO 2 INCH DEPTH TO FORM A NEAT AND CRISP DEFINITION.
27. CONTRACTOR SHALL REMOVE DEBRIS AND FINE GRADE ALL PLANTING AREAS PRIOR TO INSTALLATION.
28. REMOVE GUY WIRES AND STAKES AT END OF WARRANTY PERIOD OR ESTABLISHMENT.
29. FINISH GRADING: GRADE PLANTING AREAS TO A SMOOTH, UNIFORM SURFACE PLANE WITH LOOSE, UNIFORMLY FINE TEXTURE. GRADE TO WITHIN PLUS OR MINUS 1/2 INCH OF FINISH ELEVATION. ROLL AND RAKE, REMOVE RIDGES, AND FILL DEPRESSIONS TO MEET FINISH GRADES. LIMIT FINISHED GRADING TO AREAS THAT CAN BE PLANTED IN THE IMMEDIATE FUTURE.


△



CONTRACTOR SHALL NOTIFY "NC811" (811) OR (1-800-632-4949) AT LEAST 3 FULL BUSINESS DAYS PRIOR TO BEGINNING CONSTRUCTION OR EXCAVATION TO HAVE EXISTING UTILITIES LOCATED. CONTRACTOR SHALL CONTACT ANY LOCAL UTILITIES THAT PROVIDE THEIR OWN LOCATOR SERVICES INDEPENDENT OF "NC811". REPORT ANY DISCREPANCIES TO THE ENGINEER IMMEDIATELY.



PRELIMINARY DRAWING - NOT RELEASED FOR CONSTRUCTION



McADAMS

The John R. McAdams Company, Inc.
2905 Meridian Parkway
Durham, NC 27713

phone 919. 361. 5000
fax 919. 361. 2269
license number: C-0293, C-187

www.mcadamsco.com

CLIENT

N3 REAL ESTATE
1240 N KIMBALL AVE
SOUTHLAKE, TX
PHONE: 817.348.8748



STRICKLAND BROTHERS OIL
CHANGE
SITE PLAN SUBMITTAL
2738 WARD BLVD
WILSON, NORTH CAROLINA



REVISIONS

NO.	DATE	DESCRIPTION
1	08. 2022	RESPONSE TO 1ST CITY REVIEW
2	-	-
3	-	-
4	-	-
5	-	-
6	-	-

PLAN INFORMATION

PROJECT NO. NTR22001
FILENAME NTR22001X-LANDSCAPE
CHECKED BY NW+SW
DRAWN BY LAM
SCALE 1" = 20'
DATE 06. 08. 2022

SHEET

LANDSCAPE PLAN

L5.00