

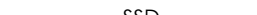




















GRADING PLAN LEGEND

 ST	STORM SEWER	 RIM	RIM ELEVATION
 SSD	SUBSURFACE DRAIN	 INV.	INVERT ELEVATION
 SWALE FLOWLINE		 FFE	FINISHED FLOOR ELEVATION
 NP	POND (NORMAL POOL)	 FLOW ARROW	
 7.59	INTERMEDIATE CONTOUR	 ST	STORM MANHOLE
 8.00	INDEX CONTOUR	  	STORM INLETS
800.00 ME -	MATCH EXISTING	 C	STORM ENDSECTION
800.00 -	PAVEMENT SPOT GRADE	C.O. 	CLEAN-OUT
800.4 -	GROUND SPOT GRADE	D.S. 	DOWNSPOUT
 800.00	TOP OF CURB		
 800.30	BOTTOM OF CURB		
 800.00 TW	TOP OF WALL		
 800.50 BW	BOTTOM OF WALL		

REVISION BLOCK



Michael Thompson

DATE
10/22/2021

DRAWN BY
KPB

HAMILTON
DESIGNS

A LIMITED LIABILITY COMPANY

11 Municipal Drive, Suite 300
Fishers, Indiana 46038
P. (317) 570-8800
www.hamilton-designs.com

CONSTRUCTION PLANS FOR:

ARBY'S | HEBER SPRINGS

1632 Heber Springs Road
Heber Springs, Arkansas 72543

RB AMERICAN GROUP, LLC

6200 Oak Tree Blvd., Suite 250
Independence, Ohio 44131

PROJECT NO.
2021-0122

DATE
10/22/2021

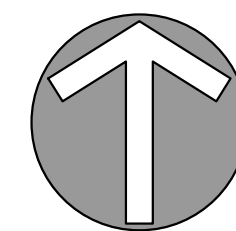
SCALE
1" = 20'

SHEET NAME

**GRADING
PLAN**

SHEET NO.

CG-101



Know what's below.
Call before you dig.

p:\2021\0122 - rb american group - heber springs, ar\drawings\cg-101.dwg