

OWNER'S STATEMENT

THE UNDERSIGNED, BEING ALL PARTIES HAVING ANY RECORD TITLE INTEREST IN THE LAND WITHIN THIS DIVISION, HEREBY CONSENT TO THE PREPARATION AND RECORDATION OF THIS MAP.

Margie Lee Handley, Trustee
MARGIE LEE HANDLEY, TRUSTEE
OF THE HARRAH MARITAL TRUST

3-7-13

DATE

ACKNOWLEDGEMENT

STATE OF CALIFORNIA

COUNTY OF Mendocino

ON 3/7/13 BEFORE ME, K. Branson
DATE NAME AND TITLE OF THE OFFICER
PERSONALLY APPEARED Margie Lee Handley

WHO PROVED TO ME ON THE BASIS OF SATISFACTORY EVIDENCE TO BE THE PERSON(S) WHOSE NAME(S) IS/ARE SUBSCRIBED TO THE WITHIN INSTRUMENT AND ACKNOWLEDGED TO ME THAT HE/SHE/THEY EXECUTED THE SAME IN HIS/HER/THEIR AUTHORIZED CAPACITY(IES), AND THAT BY HIS/HER/THEIR SIGNATURE(S) ON THE INSTRUMENT THE PERSON(S), OR THE ENTITY UPON BEHALF OF WHICH THE PERSON(S) ACTED, EXECUTED THE INSTRUMENT.

I CERTIFY UNDER PENALTY OF PERJURY UNDER THE LAWS OF THE STATE OF CALIFORNIA THAT THE FOREGOING PARAGRAPH IS TRUE AND CORRECT.

WITNESS MY HAND AND OFFICIAL SEAL.

SIGNATURE K. Branson 1886221 4/22/14 exp.
SIGNATURE OF NOTARY PUBLIC

SIGNATURE OMISSIONS

SIGNATURES OF PARTIES OWNING THE FOLLOWING TYPES OF RECORD TITLE INTEREST HAVE BEEN OMITTED PURSUANT TO APPLICABLE PROVISIONS OF THE CALIFORNIA GOVERNMENT CODE SECTION 66436. THEIR INTEREST ARE SUCH THAT THEY CANNOT RIPEN INTO FEE TITLE AND SUCH SIGNATURES ARE NOT REQUIRED BY THE GOVERNING BODY:

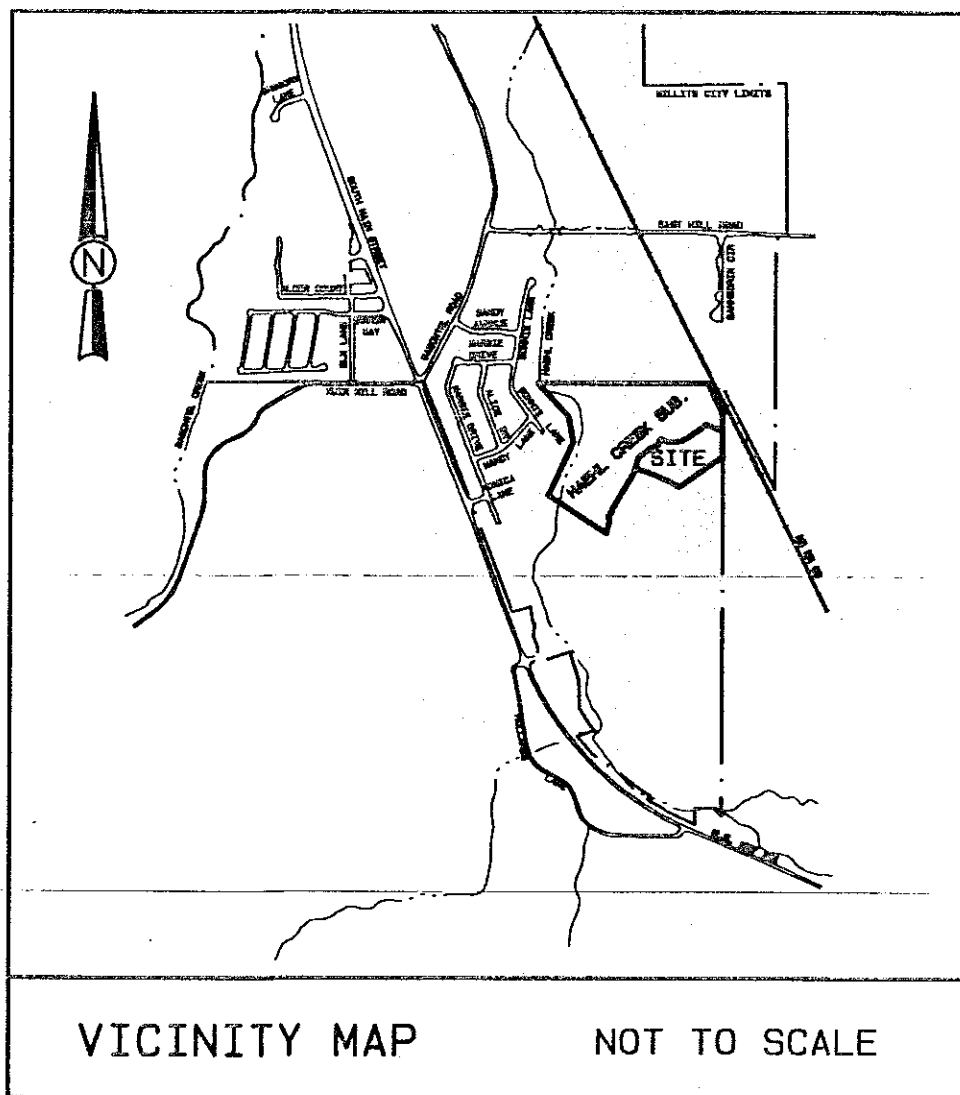
NAME	RECORD DATA	NATURE OF INTEREST
WILLITS WATER AND POWER CO.	BOOK 89 OF DEEDS, PAGE 210, M.C.R.	WATER LINE EASEMENT
	BOOK 151 OF DEEDS, PAGE 259, M.C.R. BOOK 160 OF DEEDS, PAGE 305, M.C.R.	UTILITY EASEMENT WATER LINE EASEMENT
PACIFIC GAS AND ELECTRIC CO.	BOOK 266 O.R. PAGE 270, M.C.R.	PUBLIC UTILITY EASEMENT
PACIFIC GAS AND ELECTRIC CO.	BOOK 366 O.R. PAGE 508, M.C.R.	WATER LINE EASEMENT
PACIFIC GAS AND ELECTRIC CO. PACIFIC GAS AND ELECTRIC CO.	BOOK 453 O.R. PAGE 314, M.C.R.	WATER LINE AND ACCESS EASEMENT
PACIFIC GAS AND ELECTRIC CO. & PACIFIC TELEPHONE AND TELEGRAPH CO.	BOOK 712 O.R. PAGE 417, M.C.R.	PUBLIC UTILITY EASEMENT
PACIFIC GAS AND ELECTRIC CO.	BOOK 834 O.R. PAGE 99, M.C.R.	WATER LINE EASEMENT

CITY CLERK CERTIFICATE

I HEREBY CERTIFY THAT THE CITY COUNCIL OF THE CITY OF WILLITS, STATE OF CALIFORNIA, ON THE 7th DAY OF June, 2013, BY MINUTE ORDER REGULARLY PASSED AND ENTERED IN THE MINUTES OF SAID COUNCIL, DID APPROVE THIS MAP AND ACCEPT, SUBJECT TO IMPROVEMENT FOR PUBLIC USE, EASEMENTS FOR DRAINAGE PURPOSES ON, OVER, ACROSS, UNDER, AND THROUGH ALL NATURAL DRAINAGE COURSES, AND ON, OVER AND ACROSS THOSE STRIPS OF LAND DESIGNATED DRAINAGE EASEMENTS AS SHOWN HEREON.

Adrienne Moore
ADRIENNE MOORE
CLERK OF THE CITY OF WILLITS
COUNTY OF MENDOCINO, STATE OF CALIFORNIA

DATE



VICINITY MAP NOT TO SCALE

BOND STATEMENT

I, CARMEL ANGELO, CLERK OF THE BOARD OF SUPERVISORS OF THE COUNTY OF MENDOCINO, STATE OF CALIFORNIA, HEREBY STATE THAT THE BOND OR DEPOSIT AS REQUIRED BY THE SUBDIVISION MAP ACT, SECTION 66464 OF TITLE 7 OF THE GOVERNMENT CODE, DIVISION 2, HAS BEEN FILED.

DATED THIS 22nd DAY OF MAY, 2013

CARMEL ANGELO, CLERK
BOARD OF SUPERVISORS

BY: [Signature]
DEPUTY



PROOF OF OWNERSHIP STATEMENT

I HEREBY STATE THAT THE PROOF OF OWNERSHIP REPORT MADE BY THE FIRST AMERICAN TITLE COMPANY, A CALIFORNIA CORPORATION, THIS 7th DAY OF June, 2013, CONFORMS WITH THE PROVISIONS OF THE "SUBDIVISION MAP ACT".

BY: Crystal Fagelbanger
SUSAN M. RANOGAJAK - COUNTY RECORDER DEPUTY

RECORDER'S STATEMENT

FILED THIS 7th DAY OF June, 2013, AT 3:39 P.M., IN MAPS, DRAWER 82, PAGE 88, 89, AT THE REQUEST OF
The County of Mendocino
THE CITY OF WILLITS

BY: Crystal Fagelbanger
SUSAN M. RANOGAJAK - COUNTY RECORDER DEPUTY
FEE \$ 11.00

DIRECTOR OF PLANNING STATEMENT


THIS MAP SUBSTANTIALLY CONFORMS TO THE APPROVED TENTATIVE MAP AND THE CONDITIONS OF APPROVAL THEREOF. DATED: 5/15/13

BY: [Signature]
GARY PEDRONI
COMMUNITY DEVELOPMENT DIRECTOR

SURVEYOR'S STATEMENT

THIS MAP WAS PREPARED BY ME OR UNDER MY DIRECTION AND IS BASED ON A FIELD SURVEY IN CONFORMANCE WITH THE REQUIREMENTS OF THE SUBDIVISION MAP ACT AND LOCAL ORDINANCE AT THE REQUEST OF MARGIE HANDLEY ON AUGUST, 2012. I HEREBY STATE THAT ALL THE MONUMENTS ARE OF THE CHARACTER AND OCCUPY THE POSITIONS INDICATED, AND THAT THE MONUMENTS ARE SUFFICIENT TO ENABLE THE SURVEY TO BE RETRACED, AND THAT THIS PARCEL MAP SUBSTANTIALLY CONFORMS TO THE CONDITIONALLY APPROVED TENTATIVE MAP.


Matthew T. Herman 3/5/13
MATTHEW T. HERMAN, P.L.S. 8335 DATE
LIC. EXP. DATE - 12/31/13



ACCURACY STATEMENT

I, MATTHEW T. HERMAN, HEREBY STATE THAT ALL SURVEY WORK REQUIRED IN THE PREPARATION OF THIS MAP AND RELATED MONUMENTATION WAS PERFORMED TO A MINIMUM ACCURACY OF 1:5000.


Matthew T. Herman 3/5/13
MATTHEW T. HERMAN, P.L.S. 8335 DATE
LIC. EXP. DATE - 12/31/13



CITY ENGINEER'S STATEMENT

I HEREBY STATE THAT THE MAP OF THIS DIVISION WAS EXAMINED BY ME OR UNDER MY DIRECTION, THAT IT IS SUBSTANTIALLY THE SAME AS IT APPEARED ON THE TENTATIVE MAP AND ANY APPROVED ALTERATIONS THEREOF, THAT ALL PROVISIONS OF THE SUBDIVISION MAP ACT AMENDED AND OF ANY LOCAL ORDINANCES APPLICABLE AT THE TIME OF APPROVAL OF THE TENTATIVE MAP HAVE BEEN COMPLIED WITH, AND I AM SATISFIED THAT SAID MAP IS TECHNICALLY CORRECT.

Thomas M. Mannatt 5/02/13
THOMAS M. MANNATT R.C.E. 31931 DATE
CITY ENGINEER EXP. 12/31/14
CITY OF WILLITS




PARCEL MAP

OF

MLD-12-01

BEING THAT CERTAIN PARCEL DESCRIBED
IN INSTRUMENT NUMBER 2005-21103, M.C.R.
AND BEING A PORTION OF SECTION 30,
T.18 N., R.13 W. M.D.B. & M. AND
LYING WITHIN THE CITY LIMITS OF WILLITS
MENDOCINO COUNTY, CALIFORNIA

JANUARY, 2013



CONSULTING ENGINEERS
& GEOLOGISTS
335 SOUTH MAIN STREET (707) 459-4518
WILLITS, CA 95490 FAX (707) 459-1884

#018 SHEET 1 OF 2
MAPS
DRAWER 82
PAGE 88
412046