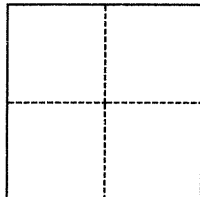


# CORNER RECORD

Agency Index BK 126 PG 9  
Document Number CR-13186

City of EDEN TOWNSHIP County of ALAMEDA, California  
Brief Legal Description Monument at Penn Ave. and Empire St. per TR 1047, 31 Maps 7

## CORNER TYPE



- ☐ Government Corner ☒ Control  
☐ Meander ☐ Property  
☐ Rancho ☐ Other

Date of Survey August 5, 2019

## COORDINATES (Optional)

N. \_\_\_\_\_ E. \_\_\_\_\_  
Elevation \_\_\_\_\_  
Units ☐ Metric ☐ U.S. Survey Foot  
Horizontal Datum \_\_\_\_\_  
Zone \_\_\_\_\_ Epoch Date \_\_\_\_\_  
Vertical Datum \_\_\_\_\_  
☐ Complies with Public Resources Code §§8801-8819  
☐ Complies with Public Resources Code §§8890-8902

PLS Act Ref.: ☐ 8765(d) ☒ 8771 ☐ 8773 ☐ Other:  
Corner/Monument: ☒ Left as found ☐ Established ☐ Rebuilt ☒ Pre-Construction  
☐ Found and tagged ☐ Reestablished ☒ Referenced ☐ Post-Construction

Narrative of corner identified and monument as found, set, reset, replaced, or removed:

☒ See sheet #2 for description(s):

FOUND COUNTY MONUMENT, BRONZE PIN IN MONUMENT WELL AT THE INTERSECTION OF PENN AVENUE AND EMPIRE STREET AS SHOWN ON TRACT MAP 1047, BOOK 31 PAGE 7. SET STAINLESS STEEL TAGS AS SHOWN ON PAGE 2.

## SURVEYOR'S STATEMENT

This Corner Record was prepared by me or under my direction in conformance with

the Professional Land Surveyors' Act on August 10, 2019

Signed [Signature] P.L.S. or R.C.E. No. 7905



## COUNTY SURVEYOR'S STATEMENT

This Corner Record was received AUG 07 2019


and examined and filed OCT 28 2019

Signed [Signature] P.L.S. or R.C.E. No. 7010

Title County Surveyor

County Surveyor's Comment




SPEC 2380



PENN  
AVENUEREFERENCE:

TRACT 1047 - BOOK 31 PAGE 7

LEGEND:

FOUND STANDARD ALAMEDA  
COUNTY MONUMENT IN WELL   
SET STAINLESS STEEL   
TAG (L.S. 7905) AND NAIL  
COUNTY MONUMENT No. 

APN:  
80D-579-26

SCALE 1" = 20'

