


RECORD OF SURVEY No. 32-85

IN THE UNINCORPORATED TERRITORY OF THE COUNTY OF MONO,
STATE OF CALIFORNIA, BEING SECTIONS 13, 24, AND 25,
TOWNSHIP 6 NORTH, RANGE 23 EAST, MOUNT DIABLO MERIDIAN


MONUMENT DESCRIPTIONS:

600200




FOUND A 1 INCH IRON PIPE, OPEN, WITH NO TAG, 1 INCH ABOVE THE TOP OF A MOUND OF STONES, 4 FEET IN DIAMETER AND 8 INCHES ABOVE THE GROUND, IN LIEU OF A 1 INCH IRON PIPE AND TAG STAMPED "RCE 27104" PER R7. ALSO FOUND THE APPARENT ORIGINAL 24x18x12 INCH UNMARKED STONE IN THE SAME MOUND. FOUND A 'T' POST 3.2 FEET EASTERLY OF THE MONUMENT. ACCEPTED SAID OPEN PIPE AS THE TRUE CORNER AND REPLACED WITH A STANDARD US FOREST SERVICE ALUMINUM MONUMENT WITH A 3/4 INCH DIAMETER ALUMINUM CAP, STAMPED AS SHOWN, ON A 2 1/2 INCH DIAMETER POST, 30 INCHES LONG, 20 INCHES IN THE GROUND, ENCIRCLED BY A MOUND OF STONES, 3.5 FEET IN DIAMETER AND 10 INCHES ABOVE THE GROUND. PLACED A PLASTIC ENCASED MAGNET BENEATH THE MONUMENT. BURIED THE ORIGINAL STONE AND 1 INCH IRON PIPE UPSIDE DOWN ALONGSIDE THE NEW MONUMENT. SET A U CHANNEL ALUMINUM POST WITH A FOREST SERVICE 54-9 MONUMENT SIGN 1.8 FEET SOUTHERLY. NO ORIGINAL OR NEW BEARING TREES IN THE VICINITY.

600220




FOUND A 1 INCH IRON PIPE AND TAG STAMPED "RCE 27104" PER R7, ENCIRCLED BY A COLLAR OF STONES. ALSO FOUND A STEEL WITNESS POST LYING ON THE GROUND NEAR THE POINT. ACCEPTED SAID PIPE AS THE TRUE CORNER AND REPLACED WITH A STANDARD US FOREST SERVICE ALUMINUM MONUMENT WITH A 3/4 INCH DIAMETER ALUMINUM CAP, STAMPED AS SHOWN, ON A 2 1/2 INCH DIAMETER POST, 30 INCHES LONG, 26 INCHES IN THE GROUND, ENCIRCLED BY A MOUND OF STONES, 2.5 FEET IN DIAMETER AND 4 INCHES ABOVE THE GROUND. PLACED A PLASTIC ENCASED MAGNET BENEATH THE MONUMENT. BURIED THE FOUND 1 INCH IRON PIPE UPSIDE DOWN ALONGSIDE NEW MONUMENT. SET A U CHANNEL ALUMINUM POST WITH A FOREST SERVICE 54-9 MONUMENT SIGN AND A FOREST SERVICE 54-2 BOUNDARY SIGN, 1.5 FEET SOUTHERLY. NO ORIGINAL OR NEW BEARING TREES IN THE VICINITY.

600240




FOUND A 1 INCH IRON PIPE AND TAG STAMPED "RCE 13352" PER R9, ENCIRCLED BY A MOUND OF STONES, 4 FEET IN DIAMETER AND 10 INCHES ABOVE THE GROUND. FOUND ORIGINAL 16x16x4 INCH STONE MARKED "1/4" IN MOUND. ALSO FOUND AN ALUMINUM WITNESS POST WITH A FOREST SERVICE 54-2 BOUNDARY SIGN. ACCEPTED SAID PIPE AS THE TRUE CORNER AND REPLACED WITH A STANDARD US FOREST SERVICE ALUMINUM MONUMENT WITH A 3/4 INCH DIAMETER ALUMINUM CAP, STAMPED AS SHOWN, ON A 2 1/2 INCH DIAMETER POST, 30 INCHES LONG, 20 INCHES IN THE GROUND, ENCIRCLED BY A MOUND OF STONES, 4.0 FEET IN DIAMETER AND 10 INCHES ABOVE THE GROUND. PLACED A PLASTIC ENCASED MAGNET BENEATH THE MONUMENT. BURIED THE FOUND 1 INCH IRON PIPE AND THE STONE UPSIDE DOWN ALONGSIDE NEW MONUMENT. SET A U CHANNEL ALUMINUM POST WITH A FOREST SERVICE 54-9 MONUMENT SIGN AND A FOREST SERVICE 54-2 BOUNDARY SIGN, 2.0 FEET NORTHERLY. NO ORIGINAL OR NEW BEARING TREES IN THE VICINITY.

600300




FOUND A 2 INCH IRON PIPE AND TAG STAMPED "RCE 10467" PER R6, 12 INCHES ABOVE THE TOP OF A MOUND OF STONES, 2.5 FEET IN DIAMETER AND 8 INCHES ABOVE THE GROUND. FOUND THE APPARENT ORIGINAL 18x8x3 INCH UNMARKED STONE IN MOUND. ACCEPTED SAID PIPE AS THE TRUE CORNER AND REPLACED WITH A STANDARD US FOREST SERVICE ALUMINUM MONUMENT WITH A 3/4 INCH DIAMETER ALUMINUM CAP, STAMPED AS SHOWN, ON A 2 1/2 INCH DIAMETER POST, 30 INCHES LONG, 18 INCHES IN THE GROUND, ENCIRCLED BY A MOUND OF STONES, 2.5 FEET IN DIAMETER AND 12 INCHES ABOVE THE GROUND. PLACED A PLASTIC ENCASED MAGNET BENEATH THE MONUMENT. BURIED THE FOUND 2 INCH IRON PIPE AND THE ORIGINAL STONE UPSIDE DOWN ALONGSIDE NEW MONUMENT. SET A U CHANNEL ALUMINUM POST WITH A FOREST SERVICE 54-9 MONUMENT SIGN, 1.4 FEET EASTERLY. NO ORIGINAL OR NEW BEARING TREES IN THE VICINITY.

600340




FOUND A 2 INCH IRON PIPE AND TAG STAMPED "RCE 10467" SET BY SINGLE PROPORTION PER R6, 4 INCHES ABOVE THE TOP OF A MOUND OF STONES, 2 FEET IN DIAMETER AND 6 INCHES ABOVE THE GROUND. ALSO FOUND A 'T' POST 10 INCHES NORTH OF THE MONUMENT. ACCEPTED SAID PIPE AS THE TRUE CORNER AND REPLACED WITH A STANDARD US FOREST SERVICE ALUMINUM MONUMENT WITH A 3/4 INCH DIAMETER ALUMINUM CAP, STAMPED AS SHOWN, ON A 2 1/2 INCH DIAMETER POST, 30 INCHES LONG, 26 INCHES IN THE GROUND, ENCIRCLED BY A MOUND OF STONES, 1.5 FEET IN DIAMETER AND 4 INCHES ABOVE THE GROUND. PLACED A PLASTIC ENCASED MAGNET BENEATH THE MONUMENT. BURIED THE FOUND 2 INCH IRON PIPE UPSIDE DOWN ALONGSIDE NEW MONUMENT. SET A U CHANNEL ALUMINUM POST WITH FOREST SERVICE 54-9 MONUMENT SIGN AND A FOREST SERVICE 54-2 BOUNDARY SIGN, 1.5 FEET SOUTHERLY. NO ORIGINAL OR NEW BEARING TREES IN THE VICINITY.

600360




FOUND A 1 INCH IRON PIPE AND TAG STAMPED "RCE 27104" PER R7, 1 INCH ABOVE THE GROUND, ENCIRCLED BY A COLLAR OF STONES. ALSO FOUND A 'T' POST 0.5 FEET SOUTH OF THE MONUMENT. ACCEPTED SAID PIPE AS THE TRUE CORNER AND REPLACED WITH A STANDARD US FOREST SERVICE ALUMINUM MONUMENT WITH A 3/4 INCH DIAMETER ALUMINUM CAP, STAMPED AS SHOWN, ON A 2 1/2 INCH DIAMETER POST, 30 INCHES LONG, 24 INCHES IN THE GROUND, ENCIRCLED BY A MOUND OF STONES, 2.0 FEET IN DIAMETER AND 4 INCHES ABOVE THE GROUND. PLACED A PLASTIC ENCASED MAGNET BENEATH THE MONUMENT. BURIED THE FOUND 1 INCH PIPE UPSIDE DOWN ALONGSIDE NEW MONUMENT. SET A U CHANNEL ALUMINUM POST WITH A FOREST SERVICE 54-9 MONUMENT SIGN AND A FOREST SERVICE 54-2 BOUNDARY SIGN, 1.5 FEET NORTHERLY. NO ORIGINAL OR NEW BEARING TREES IN THE VICINITY.

600400




FOUND A 2 INCH IRON PIPE AND TAG STAMPED "RCE 10467" WITH BROKEN APPARENT ORIGINAL UNMARKED STONE ALONGSIDE PER R6. ALSO FOUND AN ALUMINUM WITNESS POST 2.5 FEET SOUTH OF THE MONUMENT. ACCEPTED SAID PIPE AS THE TRUE CORNER AND REPLACED WITH A STANDARD US FOREST SERVICE ALUMINUM MONUMENT WITH A 3/4 INCH DIAMETER ALUMINUM CAP, STAMPED AS SHOWN, ON A 2 1/2 INCH DIAMETER POST, 30 INCHES LONG, 20 INCHES IN THE GROUND, ENCIRCLED BY A MOUND OF STONES, 3.5 FEET IN DIAMETER AND 10 INCHES ABOVE THE GROUND. PLACED A PLASTIC ENCASED MAGNET BENEATH THE MONUMENT. BURIED THE FOUND 2 INCH IRON PIPE, AND THE BROKEN ORIGINAL STONE, UPSIDE DOWN ALONGSIDE THE NEW MONUMENT. SET A U CHANNEL ALUMINUM POST WITH A FOREST SERVICE 54-9 MONUMENT SIGN, 2.0 FEET EASTERLY. NO ORIGINAL OR NEW BEARING TREES IN THE VICINITY.

600440



FOUND APPARENT ORIGINAL 26x14x57 INCH UNMARKED STONE AND TWO 3 FOOT SWING TIE MONUMENTS PER R7. SWING TIE MONUMENTS FOUND ARE 1 INCH OPEN IRON PIPES, IN LIEU OF 1 INCH IRON PIPES AND TAGS STAMPED "RCE 27104" PER R7. ALSO FOUND A 'U' CHANNEL ALUMINUM POST 3 FEET EASTERLY OF THE STONE. ACCEPTED SAID STONE AS THE TRUE CORNER AND REPLACED WITH A STANDARD US FOREST SERVICE ALUMINUM MONUMENT WITH A 3/4 INCH DIAMETER ALUMINUM CAP, STAMPED AS SHOWN, ON A 2 1/2 INCH DIAMETER POST, 30 INCHES LONG, 22 INCHES IN THE GROUND, ENCIRCLED BY A MOUND OF STONES, 3.5 FEET IN DIAMETER AND 8 INCHES ABOVE THE GROUND. PLACED A PLASTIC ENCASED MAGNET BENEATH THE MONUMENT. BURIED THE ORIGINAL STONE UPSIDE DOWN ALONGSIDE THE NEW MONUMENT AND LEFT THE SWING TIE MONUMENTS IN TACT. SET A U CHANNEL ALUMINUM POST WITH A FOREST SERVICE 54-9 MONUMENT SIGN, 2.5 FEET SOUTHERLY. NO ORIGINAL OR NEW BEARING TREES IN THE VICINITY.


600460



FOUND A 1 INCH IRON PIPE, OPEN, NO TAG, IN LIEU OF A 1 INCH IRON PIPE AND TAG STAMPED "RCE 27104" PER R7, FLUSH WITH THE GROUND ENCIRCLED BY A COLLAR OF STONES. ALSO FOUND A 'T' POST WITH AN 8 FOOT X 2.5 INCH PVC POST 1 FOOT EASTERLY. ACCEPTED SAID PIPE AS THE TRUE CORNER AND REPLACED WITH A STANDARD US FOREST SERVICE ALUMINUM MONUMENT WITH A 3/4 INCH DIAMETER ALUMINUM CAP, STAMPED AS SHOWN, ON A 2 1/2 INCH DIAMETER POST, 30 INCHES LONG, 22 INCHES IN THE GROUND, ENCIRCLED BY A MOUND OF STONES, 2.5 FEET IN DIAMETER AND 8 INCHES ABOVE THE GROUND. PLACED A PLASTIC ENCASED MAGNET BENEATH THE MONUMENT. BURIED THE FOUND 1 INCH IRON PIPE UPSIDE DOWN ALONGSIDE THE NEW MONUMENT. SET A U CHANNEL ALUMINUM POST WITH A FOREST SERVICE 54-9 MONUMENT SIGN AND A FOREST SERVICE 54-2 BOUNDARY SIGN, 1.0 FEET SOUTHEASTERLY. NO ORIGINAL OR NEW BEARING TREES IN THE VICINITY.


MONUMENT DESCRIPTIONS:

600500




FOUND APPARENT ORIGINAL 29x14x6 INCH UNMARKED STONE WITH A LEAD, TACK, AND TAG STAMPED "RCE 27104", IN LIEU OF A 1 INCH IRON PIPE AND TAG STAMPED "RCE 27104" PER R7. ACCEPTED TACK AND TAG AS THE TRUE CORNER AND REPLACED WITH A STANDARD US FOREST SERVICE ALUMINUM MONUMENT WITH A 3/4 INCH DIAMETER ALUMINUM CAP, STAMPED AS SHOWN, ON A 2 1/2 INCH DIAMETER POST, 30 INCHES LONG, 24 INCHES IN THE GROUND, ENCIRCLED BY A MOUND OF STONES, 3.5 FEET IN DIAMETER AND 6 INCHES ABOVE THE GROUND. PLACED A PLASTIC ENCASED MAGNET BENEATH THE MONUMENT. BURIED THE FOUND STONE WITH LEAD, TACK, AND TAG UPSIDE DOWN ALONGSIDE NEW MONUMENT. SET A U CHANNEL ALUMINUM POST WITH A FOREST SERVICE 54-9 MONUMENT SIGN AND A FOREST SERVICE 54-2 BOUNDARY SIGN, 2.0 FEET NORTHEASTERLY. NO ORIGINAL OR NEW BEARING TREES IN THE VICINITY.

620220




FOUND A 1 INCH IRON PIPE AND TAG STAMPED "RCE 13352" PER R9, 1 INCH ABOVE THE GROUND ENCIRCLED BY A COLLAR OF STONES. ALSO FOUND A STEEL WITNESS POST 2 INCHES SOUTHERLY OF THE MONUMENT. ACCEPTED SAID PIPE AS THE TRUE CORNER AND REPLACED WITH A STANDARD US FOREST SERVICE ALUMINUM MONUMENT WITH A 3/4 INCH DIAMETER ALUMINUM CAP, STAMPED AS SHOWN, ON A 2 1/2 INCH DIAMETER POST, 30 INCHES LONG, 26 INCHES IN THE GROUND, ENCIRCLED BY A MOUND OF STONES, 2.5 FEET IN DIAMETER AND 4 INCHES ABOVE THE GROUND. PLACED A PLASTIC ENCASED MAGNET BENEATH THE MONUMENT. BURIED THE FOUND 1 INCH IRON PIPE UPSIDE DOWN ALONGSIDE THE NEW MONUMENT. SET A U CHANNEL ALUMINUM POST WITH A FOREST SERVICE 54-9 MONUMENT SIGN AND A FOREST SERVICE 54-2 BOUNDARY SIGN, 1.0 FEET SOUTHEASTERLY. NO ORIGINAL OR NEW BEARING TREES IN THE VICINITY.

620240



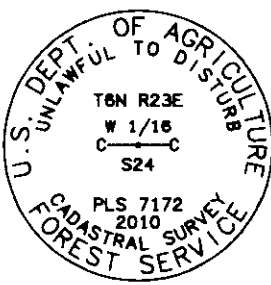
FOUND A 1 INCH IRON PIPE AND TAG STAMPED "RCE 27104" PER R7, 3 INCHES ABOVE THE GROUND, ENCIRCLED BY A COLLAR OF STONES. ALSO FOUND A STEEL WITNESS POST 7 INCHES WESTERLY OF THE MONUMENT. FOUND SAID PIPE TO BE S03°20'W, 0.45' FROM THE TRUE CORNER. AT THE TRUE CORNER, SET A STANDARD US FOREST SERVICE ALUMINUM MONUMENT WITH A 3/4 INCH DIAMETER ALUMINUM CAP, STAMPED AS SHOWN, ON A 2 1/2 INCH DIAMETER POST, 30 INCHES LONG, 26 INCHES IN THE GROUND, ENCIRCLED BY A MOUND OF STONES, 3.0 FEET IN DIAMETER AND 4 INCHES ABOVE THE GROUND. PLACED A PLASTIC ENCASED MAGNET BENEATH THE MONUMENT. FOUND PIPE WAS DESTROYED DURING THE CONSTRUCTION OF THE NEW MONUMENT AND THEREFORE BURIED UPSIDE DOWN ALONGSIDE. SET A U CHANNEL ALUMINUM POST WITH A FOREST SERVICE 54-9 MONUMENT SIGN AND A FOREST SERVICE 54-2 BOUNDARY SIGN, 1.5 FEET NORTHEASTERLY. NO ORIGINAL OR NEW BEARING TREES IN THE VICINITY.

620320



FOUND A 1 INCH IRON PIPE AND TAG STAMPED "RCE 10467" PER R6, 2 INCHES ABOVE THE GROUND. ALSO FOUND A 5 FOOT TALL STEEL POST 0.5 FEET EASTERLY. ACCEPTED SAID PIPE AS THE TRUE CORNER AND REPLACED WITH A STANDARD US FOREST SERVICE ALUMINUM MONUMENT WITH A 3/4 INCH DIAMETER ALUMINUM CAP, STAMPED AS SHOWN, ON A 2 1/2 INCH DIAMETER POST, 30 INCHES LONG, 27 INCHES IN THE GROUND. PLACED A PLASTIC ENCASED MAGNET BENEATH THE MONUMENT. BURIED THE FOUND 1 INCH IRON PIPE UPSIDE DOWN ALONGSIDE THE NEW MONUMENT. SET A U CHANNEL ALUMINUM POST WITH A FOREST SERVICE 54-9 MONUMENT SIGN AND A FOREST SERVICE 54-2 BOUNDARY SIGN, 1.5 FEET SOUTHWESTERLY. NO ORIGINAL OR NEW BEARING TREES IN THE VICINITY.

620340




FOUND A 1 INCH IRON PIPE AND TAG STAMPED "RCE 10467" PER R6, 3 INCHES ABOVE THE GROUND. FOUND A 'T' WITNESS POST 1.5 FEET NORTHERLY. ALSO FOUND ANOTHER 'T' WITNESS POST IN A COLLAR OF STONES, 25 FEET NORTH-NORTHWEST OF THE MONUMENT. ACCEPTED SAID PIPE AS THE TRUE CORNER AND REPLACED WITH A STANDARD US FOREST SERVICE ALUMINUM MONUMENT WITH A 3/4 INCH DIAMETER ALUMINUM CAP, STAMPED AS SHOWN, ON A 2 1/2 INCH DIAMETER POST, 30 INCHES LONG, 26 INCHES IN THE GROUND, ENCIRCLED BY A MOUND OF STONES, 1.5 FEET IN DIAMETER AND 4 INCHES ABOVE THE GROUND. PLACED A PLASTIC ENCASED MAGNET BENEATH THE MONUMENT. BURIED THE FOUND 1 INCH IRON PIPE UPSIDE DOWN ALONGSIDE THE NEW MONUMENT. SET A U CHANNEL ALUMINUM POST WITH A FOREST SERVICE 54-9 MONUMENT SIGN AND A FOREST SERVICE 54-2 BOUNDARY SIGN, 1.2 FEET SOUTHWESTERLY. NO ORIGINAL OR NEW BEARING TREES IN THE VICINITY.

620360


FOUND A 1 INCH IRON PIPE AND TAG STAMPED "RCE 27104" PER R7, FLUSH WITH THE GROUND, ENCIRCLED BY A COLLAR OF STONES. ALSO FOUND A STEEL WITNESS POST 1.5 FEET WESTERLY. FOUND SAID PIPE TO BE N11°40'W, 0.14' FROM THE TRUE CORNER. LEFT SAID PIPE IN PLACE AND SET NOTHING AT THE TRUE CORNER.

640200




FOUND A 1 INCH IRON PIPE AND TAG STAMPED "RCE 27104", AND APPARENT ORIGINAL 24x10x8 INCH UNMARKED STONE LYING NEXT TO SAID PIPE, PER R7, ENCIRCLED BY A MOUND OF STONES, 4.0 FEET IN DIAMETER AND 12 INCHES ABOVE THE GROUND. ALSO FOUND A STEEL WITNESS POST 2 FEET WEST OF THE MONUMENT. ACCEPTED SAID PIPE AS THE TRUE CORNER AND REPLACED WITH A STANDARD US FOREST SERVICE ALUMINUM MONUMENT WITH A 3/4 INCH DIAMETER ALUMINUM CAP, STAMPED AS SHOWN, ON A 2 1/2 INCH DIAMETER POST, 30 INCHES LONG, 18 INCHES IN THE GROUND, ENCIRCLED BY A MOUND OF STONES, 4.0 FEET IN DIAMETER AND 12 INCHES ABOVE THE GROUND. PLACED A PLASTIC ENCASED MAGNET BENEATH THE MONUMENT. BURIED THE FOUND 1 INCH IRON PIPE AND ORIGINAL STONE UPSIDE DOWN ALONGSIDE THE NEW MONUMENT. SET A U CHANNEL ALUMINUM POST WITH A FOREST SERVICE 54-9 MONUMENT SIGN, 2.0 FEET NORTHERLY. NO ORIGINAL OR NEW BEARING TREES IN THE VICINITY.

640260



FOUND A 1 INCH IRON PIPE AND TAG STAMPED "RCE 27104" PER R7, 1 INCH ABOVE THE GROUND, ENCIRCLED BY A COLLAR OF STONES. ALSO FOUND A STEEL WITNESS POST 2 INCHES NORTH OF THE MONUMENT. FOUND SAID PIPE TO BE S72°31'E, 1.87' FROM THE TRUE CORNER. AT THE TRUE CORNER, SET A STANDARD US FOREST SERVICE ALUMINUM MONUMENT WITH A 3/4 INCH DIAMETER ALUMINUM CAP, STAMPED AS SHOWN ON, ON A 2 1/2 INCH DIAMETER POST, 30 INCHES LONG, 26 INCHES IN THE GROUND, ENCIRCLED BY A MOUND OF STONES, 2.0 FEET IN DIAMETER AND 4 INCHES ABOVE THE GROUND. PLACED A PLASTIC ENCASED MAGNET BENEATH THE MONUMENT. SET A U CHANNEL ALUMINUM POST WITH A FOREST SERVICE 54-9 MONUMENT SIGN AND A FOREST SERVICE 54-2 BOUNDARY SIGN, 1.5 FEET SOUTHWESTERLY. NO ORIGINAL OR NEW BEARING TREES IN THE VICINITY.

640300



FOUND A 2 INCH IRON PIPE AND TAG STAMPED "RCE 10467", WITH THE APPARENT ORIGINAL 16x8x8 INCH UNMARKED STONE LYING ALONGSIDE, PER R6, ENCIRCLED BY A MOUND OF STONES, 2.5 FEET IN DIAMETER AND 8 INCHES ABOVE THE GROUND. ACCEPTED SAID PIPE AS THE TRUE CORNER AND REPLACED WITH A STANDARD US FOREST SERVICE ALUMINUM MONUMENT WITH A 3/4 INCH DIAMETER ALUMINUM CAP, STAMPED AS SHOWN, ON A 2 1/2 INCH DIAMETER POST, 30 INCHES LONG, 20 INCHES IN THE GROUND, ENCIRCLED BY A MOUND OF STONES, 2.5 FEET IN DIAMETER AND 10 INCHES ABOVE THE GROUND. PLACED A PLASTIC ENCASED MAGNET BENEATH THE MONUMENT. BURIED THE FOUND 2 INCH IRON PIPE AND THE ORIGINAL STONE UPSIDE DOWN ALONGSIDE THE NEW MONUMENT. SET A U CHANNEL ALUMINUM POST WITH A FOREST SERVICE 54-9 MONUMENT SIGN AND A FOREST SERVICE 54-2 BOUNDARY SIGN, 1.5 FEET WESTERLY. MADE NEW BEARING TREES, BASE BLAZE SCRIBED "BT", WITH 6" MAG SPIKE AND "PLS 7172" STAINLESS STEEL WASHER FOR CHAINING POINT AT BASE CENTER RIGHT SIDE, AND FOREST SERVICE 54-3 BEARING TREE SIGN:
BT1: A 14 INCH PINE, S05°E, 42.8 FEET
BT2: A 14 INCH JUNIPER, S18°W, 33.0 FEET

BOOK 5 OF RECORD OF SURVEY MAPS AT PAGE 8E