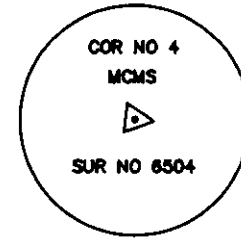


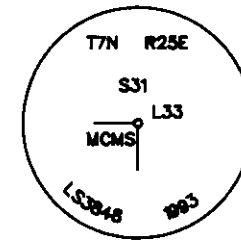
- (17) PROTRUDING 24" ABOVE 3 1/2' DIA. BY 18" HIGH ROCK MOUND.
(R6) SET 1 1/4" DIA. BY 3' LONG CIP 18" IN GROUND SURROUNDED BY MOUND
OF STONE TO TOP. BRASS CAP MKD. 6504-MCMS-COR NO 4

4" BRASS DISC STAMPED:



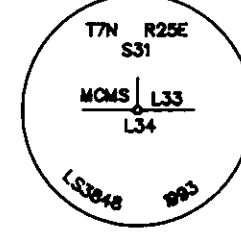
- (18) SET (JNP) 18" IN GROUND IN 3' DIA. BY 10" HIGH ROCK MOUND. CAP STAMPED:

CORNER NO. 4 PER (R6) (17) BEARS N.89°57'16"E. 26.56':



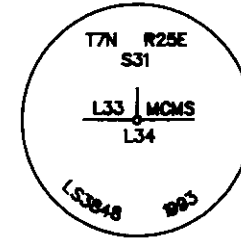
- (19) SET (JNP) 18" IN GROUND IN 3' DIA. BY 10" HIGH ROCK MOUND. CAP STAMPED:

CORNER NO. 1 PER (R6) (16) BEARS S.29°41'03"E. 54.42':

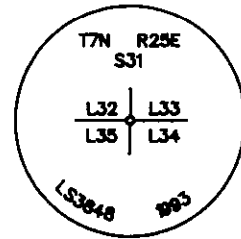


- (20) SET (JNP) 18" IN GROUND IN 4' DIA. BY 10" HIGH ROCK MOUND. CAP STAMPED:

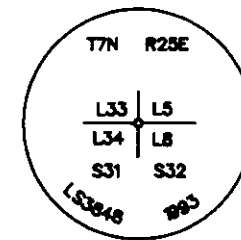
CORNER NO. 2 PER (R6) (15) BEARS S.00°14'18"E. 42.70':



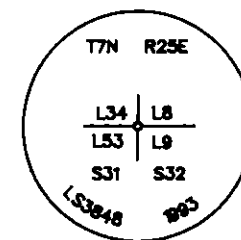
- (21) SET (JNP) 18" IN GROUND IN 5' DIA. BY 10" HIGH ROCK MOUND ON STEEP EAST
FACING TALLUS SLOPE. CAP STAMPED:



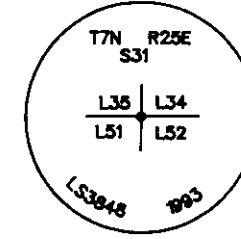
- (22) SET (JNP) 20" IN GROUND IN 3 1/2' DIA. BY 8" HIGH ROCK MOUND. CAP STAMPED:



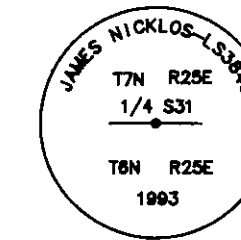
- (23) SET (JNP) 18" IN GROUND IN 4' DIA. BY 10" HIGH ROCK MOUND ON NORTH SIDE OF
SMALL RAVINE. CAP STAMPED:



- (24) SET (JNP) 18" IN GROUND IN 3' DIA. BY 10" HIGH ROCK MOUND. CAP STAMPED:

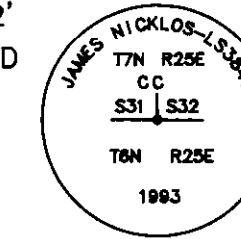


- (25) POINT FOR CORNER DETERMINED BY SINGLE PROPORTION.
SET (JNM) 20" IN GROUND IN 4' DIA. BY 10" HIGH ROCK MOUND. CAP STAMPED:



- (26) FOUND JP 39" DBH WITH HEALED SCAR FACING SINGLE PROPORTIONED POINT FOR
CORNER. OPENED SCAR; FOUND CHARRED AXED FACE 5" INSIDE TREE AT
APPROXIMATELY 110 YEARS (RING COUNT). SCRIBED "S" DISCERNABLE.
LOCATION IN AN AREA OF SAGE AND SMALL ROCKS. NO LARGE ROCKS WITHIN 150'
OF POINT FOR CORNER. - (R3) SET STONE 22"x16"x8" IN STONE MOUND 4 1/2' DIA.
BY 2' HIGH 1611.72 FEET EAST OF CORNER TO 4 1/3
BEARING TREE FOUND: JP 39" DBH. N.52°E. 91.3' OLD AXE FACE WITH
DISCERNABLE SCRIBE MARK.

TIE TO CORNER 4 1/3 S.88°44'37"W. 1633.37' - (R3) WEST 1611.72'
SET (JNM) 20" IN GROUND IN 3 1/2' DIA. BY 10" HIGH ROCK MOUND
AT PROPORTION POINT FOR CORNER. CAP STAMPED:



- (27) FOUND ROCK MOUND APPARENTLY USED AS CLOSING CORNER 31 1/32 PER (R5)
AND (R6). MOUND IS 3 1/2' DIA. WITH LARGEST ROCK NEAR TOP OF MOUND WHICH
MEASURES 16"x9"x9". - (R3) SET STONE 22"x16"x8" IN STONE MOUND 4 1/2' DIA.
SECTION CORNER 4 1/3 BEARS WEST 1611.72' AND 1/4 CORNER TO SECTIONS 31/32
BEARS NORTH 6549.18'
MEASURED BEARING AND DISTANCE TO 4 1/3 IS N.89°38'57"W. 2229.79' AND TO
1/4 SECTION 31/32 IS N.05°21'24"W. 6675.47'
NOT ACCEPTED AS CLOSING CORNER, SEE (28)

LEGEND

- (7) INDEX TO MONUMENT DESCRIPTIONS
- (JNM) 2"x30" ALUMINUM MAGNETIC SURVEY MONUMENT SET IN ROCK
MOUND WITH 3 1/4" CAP WITH FORGED "JAMES NICKLOS LS 3848"
- (JNP) 1 1/2"x28" IP SET IN ROCK MOUND WITH 2" BRASS CAP STAMPED
"LS 3848 - 1993"
- IP IRON PIPE
CIP CAPPED IRON PIPE
DBH DIAMETER BREST HIGH, 4.5' ABOVE GROUND LEVEL ON HIGH SIDE TREE
JP JEFFREY PINE
YP YELLOW PINE
BT BEARING TREE

REFERENCES

- (R1) GOVERNMENT FIELD NOTES - JAMES R. GLOVER 1876 (S. BDY.)
(R2) " " " - S.A. HANSON 1879-1880 (W. BDY.)
(R3) " " " - S.A. HANSON 1880 (SUB)
(R4) " " " - DUPREE AVERILL 1925 GLO RESURVEY
(R5) " " " - MS 6389 JOHN E. CURRAN 1947
(R6) " " " - MS 6504 JOHN E. CURRAN 1951